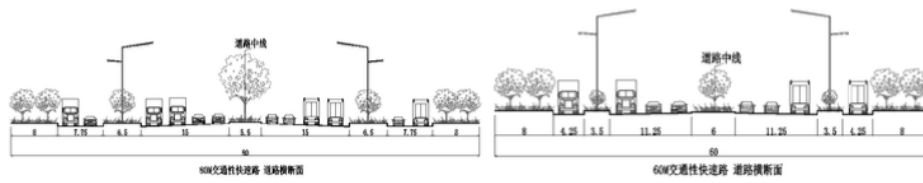


附录 C：道路推荐断面示意图

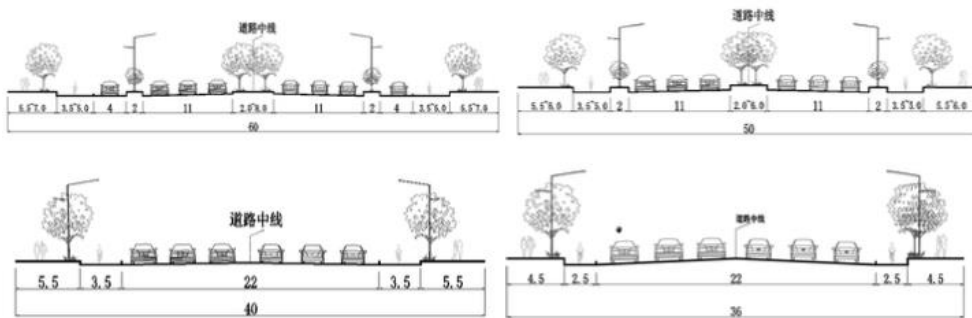
(一)

快速路推荐断面

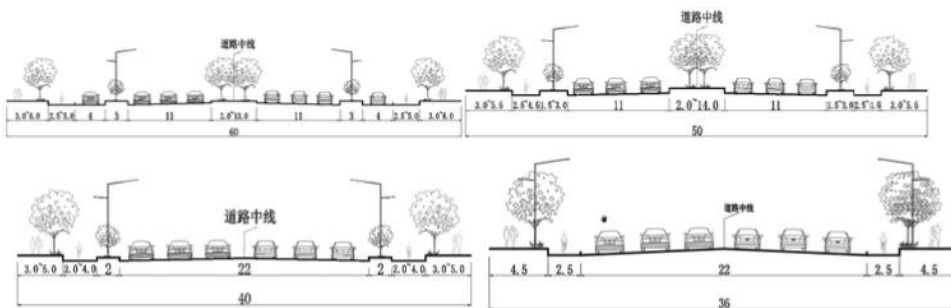


二、主干路推荐断面高密度区：

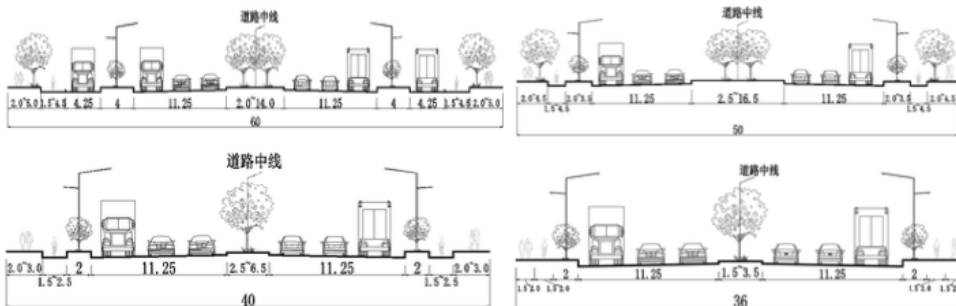
高密度区：



中密度区：

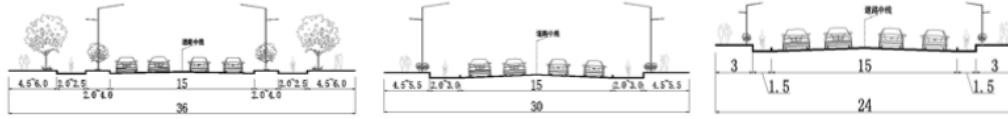


低密度区：




三、次干路推荐断面高密度区

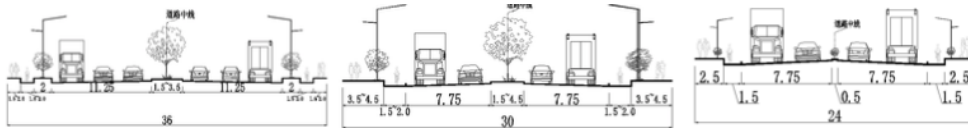
高密度区：



中密度区：

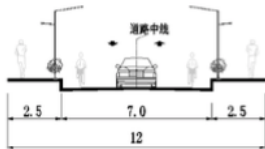
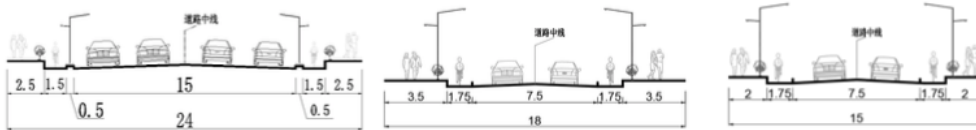


低密度区：

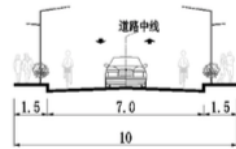


四、支路推荐断面：高、中密度区：

高、中密度区：

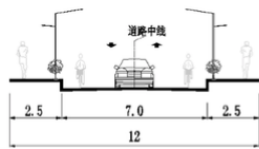
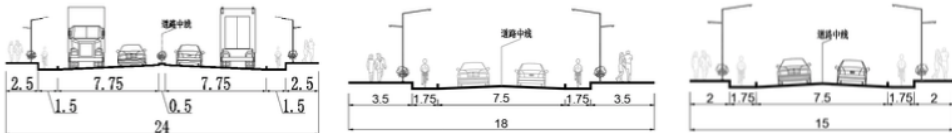


机非共享车道，机动车双向通行

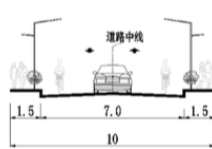


机非共享车道，机动车双向通行

低密度区：



机非共享车道，机动车双向通行



机非共享车道，机动车双向通行

五、特殊道路断面：

